

# UCE MARKING GUIDE

## 273/1 GEOGRAPHY 2019

1. C	16. B
2. B	17. D
3. A	18. C
4. D	19. A
5. B	20. C
6. D	21. B
7. A	22. A
8. D	23. D
9. A	24. A
10. D	25. A
11. D	26. C
12. B	27. A
13. C	28. D
14. D	29. B
15. B	30. C



# 1. COMPULSORY MAP WORK QUESTION (20MARKS)

3

(a) (i) The grid reference of the church at Makukulu is 492699

1 8

(01mk)

(ii) Man - made feature at grid reference 573630 is a Reservoir/ water Reservoir

(01mk)

(b)(i) The direction of flow of Nabajuzi- Nakayiba swamp is from south to North.

- ✓ Double tick at the end
- ✓ Do not award/accept answers such as Northwards, to the north or from the South.

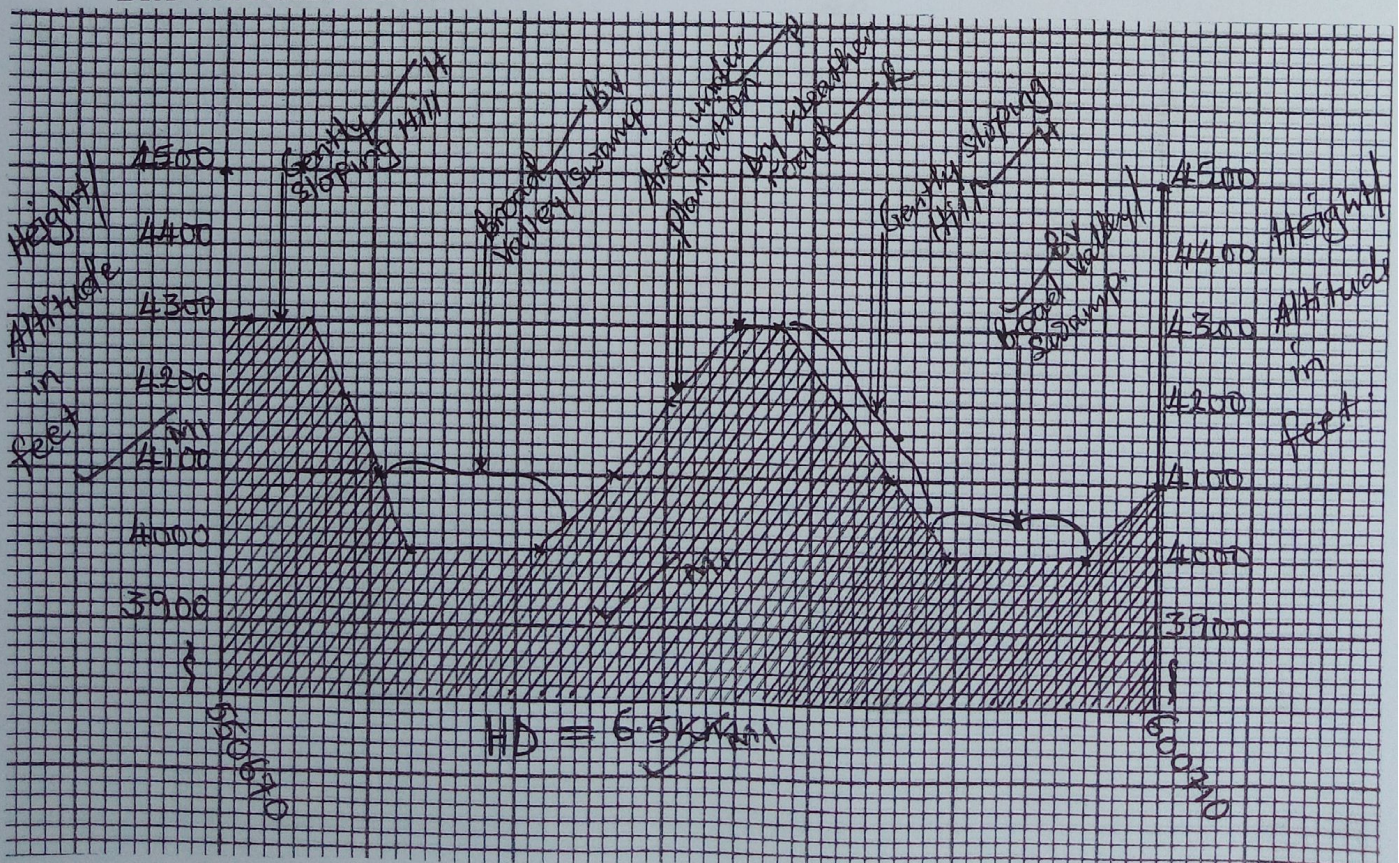
(ii) The distance of the all-weather road from Masaka (GR 587631) to Mbirizi and

Mbarara is 13kms (Accept the range 12.8kms - 13.2kms)

- ✓ The answer should be in kms. However, award for correct distance even if the units are not stated.
- ✓ Double tick on the answer
- ✓ Accept kms in relation to distance but not area.

(c) A CROSS SECTION OF MASAKA BETWEEN GRID REFERENCES 550670 TO 600710

SHOWING GENTLY SLOPING HILL, BROAD VALLEY/SWAMP, PLANTATION AND DRY WEATHER ROAD.





NB. MI (Correct Title, shading, Correct Horizontal Distance, Vertical scale) = 02mks

Broad valley/swamp (Bv) = 01, Gently sloping Hill (H) = 01

Plantation (P) = 01, Dry weather road (R) = 01

Total = 06 mks

Consider relative positions of each feature.

(d) (i) Plantation crops grown in the area shown on the map are;

- ✓ Coffee
- ✓ Sugarcane

(ii) Reasons with evidence why the area is suited for plantation farming include;

- ❖ Large/extensive land in Bukoto, Kingo, Butego, Kabwami etc where the plantations have been established. *ex*
- ❖ The gently sloping relief has allowed the use of machinery to cultivate large pieces of land eg in Butego, Bukoto, Kingo and Kabwami. *ex*
- ❖ The well drained areas support crop cultivation in Butego, Kingo, Bukoto, Lwamachu where slopes are gentle. *ex*
- ❖ Existence of thick forests which provide shelter to the crops against strong winds such as Butego. *ex*
- ❖ Reliable rainfall for proper growth of the crop such as Nabajuzi permanent swamp, forested areas at Kinvunikide. *ex*
- ❖ Fertile soils for growth of crops evidenced by well drained areas in Butego, Kyanja, Kingo, forests and plantations. *ex*
- ❖ Availability of permanent swamp which provide water for cultivation such as Kisansala, lwakadu and Nabajuzi, Kamugumbwa. *ex*
- ❖ Availability of labour for cultivating the crops due to dense settlements in the area nearest to the plantations in Bukoto, Kingo, Butego. *ex*
- ❖ Availability of ready market for the products evidenced by the existence of masaka town and the hinterland which is densely populated. *ex*
- ❖ Presence of factories to process the crops such as sugar factory at Bukoto, coffee factory at Kyanja. *ex*
- ❖ The availability of transport to ease the movement of crops to the markets such as Mbirizi- Masaka bound surface road, Kyanja- Bukoto dry weather road. *ex*
- ❖ Availability of capital invested in agriculture evidenced by the presence of farms and factories at Kamenyamigo. *ex*
- ❖ Presence of power to run machines in the processing factories due to power transmission lines at Nkoni along Marara-Masaka road, Nyendo- Masaka road. *ex*
- ❖ The availability of agricultural services for improved crop cultivation due to agricultural department farm at Kamenyamigo. *ex*
- ❖ Supportive government policy of promoting agriculture due to agricultural department farm at Kamenyamigo. *ex*

NB.

- ✓ Where the candidate only explains a factor without evidence = 01 mark.
- ✓ Evidence alone without explanation = 00mks
- ✓ Explanation (Ex= 03 mks, Evidence (Ev) = 03mks

Total = 06mks



## 2. COMPULSORY PHOTOGRAPH INTERPRETATION QUESTION. (15MARKS)

(a) Tourist attractions found in;

(i) Foreground

- ✓ wild animals/ Zebras/ fauna/animals/herbivorous/wildlife
- ✓ Trees/flora/grass/shrub
- ✓ Gentle slope/flat land

01mk

(ii) Middle ground

- ✓ trees/flora/shrubs/grass/scrub/thicket/woodland

01mk

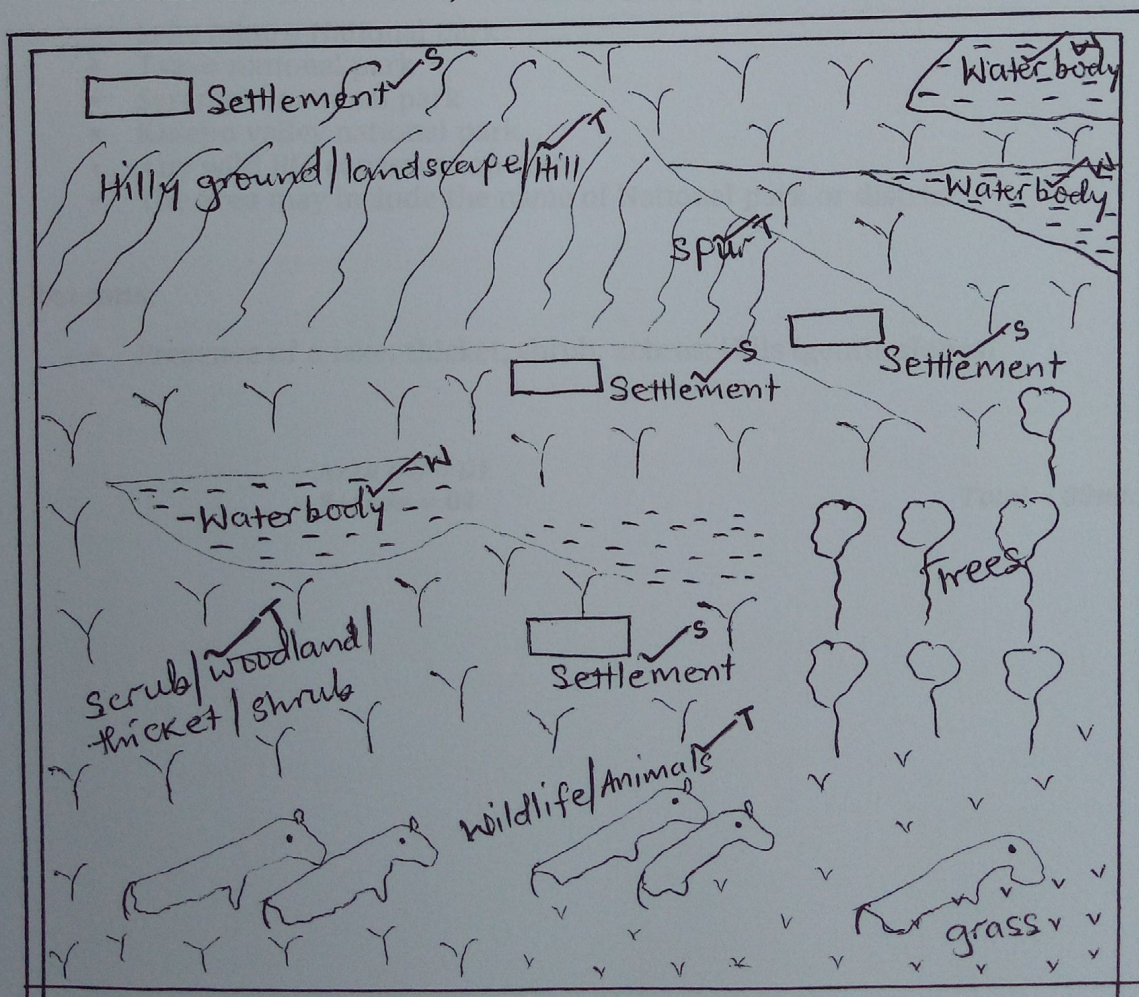
(iii) Back ground

- ✓ Landscape/hilly ground/spurs/lowland/beautiful scenery
- ✓ Forest/trees/short

(b) Characteristics of the tourist attraction found in the middle ground

- Scattered trees
- Trees with many branches/woody
- Short/medium trees
- Variety of tree species
- Umbrella shaped trees
- Shrubs/short bushes/thickets
- Trees have small leaves
- Short grass
- Twisted stems/branches of the trees

(c) A LANDSCAPE SKETCH OF THE AREA IN THE PHOTOGRAPH SHOWING TOURIST ATTRACTIONS, WATER BODY AND SETTLEMENTS.





**NB:**

- ✓ Code on the landscape sketch
- ✓ Tourist attraction (T) = 01, Water body (w) = 01, Settlement (s) = 03. **Total = 03marks**

**(d)(i) Factors favoring the development of tourism in the area shown on the photo;**

- Presence of a variety of tourist attractions such as wildlife (fauna/animals; flora/vegetation), landscape/beautiful scenery that the tourists come to see. ✓ 2p
- Large, flat expanse of land for easy/free movement of animals. ✓ 2p
- Suitable vegetation (grass/shrubs) which are eaten by the animals ✓ 2p
- Availability of reliable water supply (lake) for the wildlife ✓ 2p
- Adequate shelter for the animals provided by the trees, thickets, grass from the sun/rain and carnivores. ✓ 2p
- Conducive accommodation/ adequate shelter for lodging of visitors/tourists. ✓ 2p
- Easy accessibility evidenced by the settlements, tourism site ✓ 2p
- Adequate capital for constructing the structures in the tourist site. ✓ 2p
- Availability of skilled labour such as tourist guides ✓ 2p
- Supportive government policy of promoting tourist activities. ✓ 2p
- Adequate security that promotes investments like the tourist site. ✓ 2p

**NB. Award;**

- ✓ Identification (id) = 02mks, Explanation/example (ex) = 02mks **Total = 04mks**

**(ii) Areas where the photograph could have been taken in East Africa include;**

- Lake Mburo National park
- Tsavo national park
- Serengeti national park
- Kidepo valley national park
- Any wild life conservation area
- The area may include the name of National park or district.

**Reasons;**

- Presence of a lake; thicket; shrub; zebras; Hills (gentle slopes)

**Area (A) = 01**

**Reason = 01**

**Total = 02mks**



### 3. COMPULSORY FIELD WORK QUESTION (15MARKS)

(a) (i) The topic should clearly spell out **WHAT** and **WHERE** the study took place.

- It should be specific and Geographical.

(ii) Objectives should be;

- ✓ Closely related to the topic.
- ✓ Achievable/time bound.
- ✓ Specific and
- ✓ Measurable.
- ✓ stated using **action** verbs such as To find out, To identify, To discover

*NB: Do not award if the candidate uses terms like; To know, To understand, To appreciate.*

(b) The sketch map drawn should have;

- ✓ title
- ✓ key
- ✓ outline/frame
- ✓ compass direction

**(i) Physical features include;**

(a) **Relief;** Hills, ridges, spurs, gently/undulating land, valleys, flat lands, steep slopes, Beaches, headlands, stacks, bays, islands, escarpments, rock outcrops.

(b) **Vegetation;** forests/trees, grass, woodlands, swamps.

(c) **Drainage;** lakes, rivers, streams, swamps, waterfalls.

(d) **Soils;** Clay soil, sandy, laterite, loam, alluvial

**(ii) Human activities should include;**

- Communication routes/transport routes, telecommunication masts.
- Fish ponds, Planted forests
- Conservation areas like game parks and game reserves
- Recreation centres
- Settlement like trading centres, factories, residential areas
- Stone quarrying/mining areas
- Brick making etc

*NB.*

- *The candidate must specify type of physical feature and Human activity.*
- *Do not award marks to the candidate who simply labels physical features as relief, vegetation, drainage etc*

*Physical feature (p) = 02mks, Human activities (H) = 03mks MI = 01mk*

**Total = 06mks**



(c) Relationship between physical feature and Human activities should clearly be brought out. That is;

- The influence of relief on settlement; communication, agriculture, forestry, wildlife conservation etc
- The influence of vegetation on settlement, communication, agriculture, forestry, wildlife conservation.
- The influence of drainage on settlement, communication, forestry wildlife conservation
- The influence of soil on settlement, communication, agriculture, forestry, wildlife conservation, recreation etc

NB;

- ❖ The type of physical feature should be specified and the human activities influenced should be specific.
- ❖ Consider both positive and negative influence.
- ❖ Where the candidate uses the word influence, the nature of influence should be illustrated either positive or negative.
- ❖ Local examples from the field/local place names should be given as evidence.
- ❖ The candidate scores 02mks for any R/ship with a specific local example.

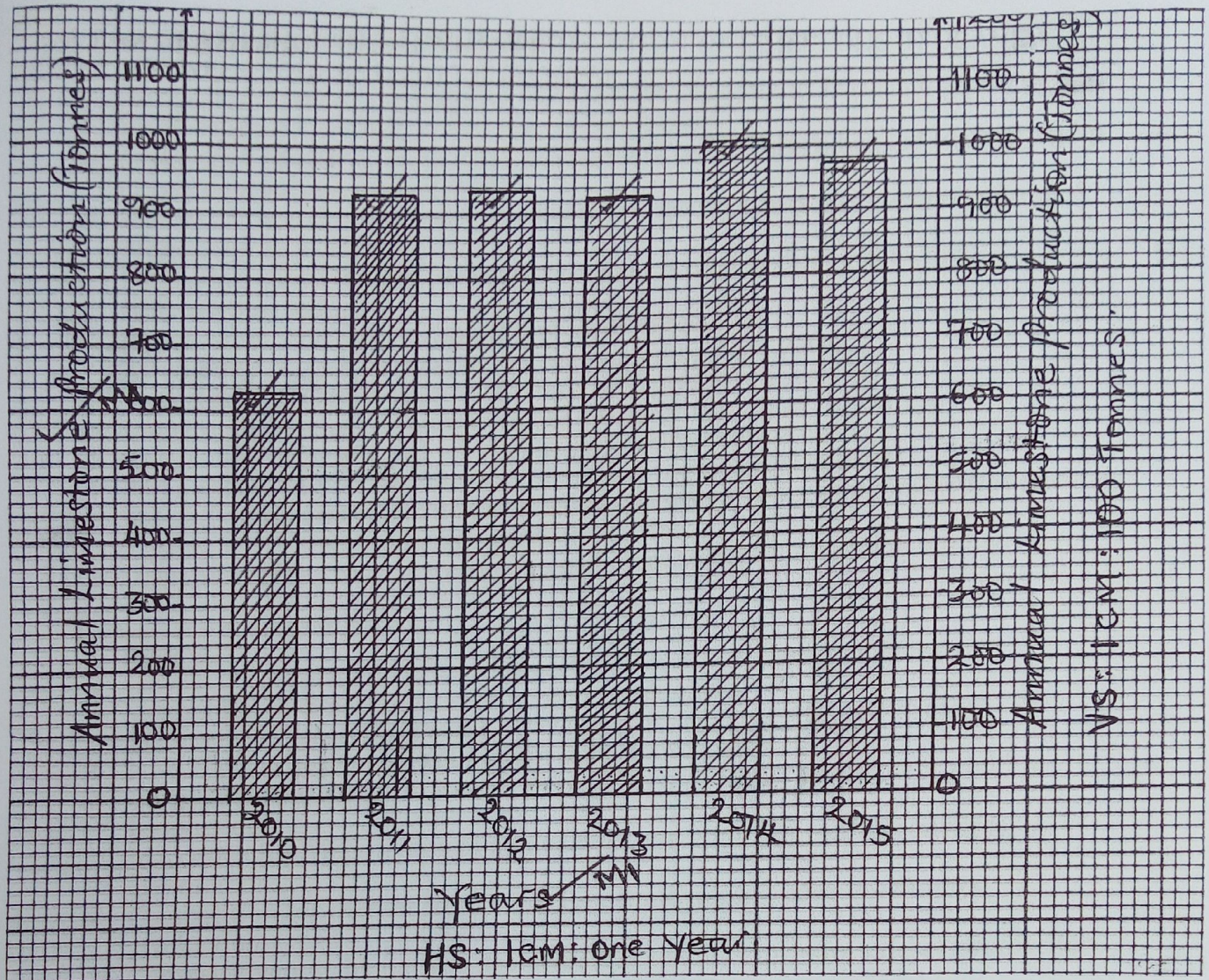
Any 3x2= 06mks

#### 4 (a) A BAR GRAPH SHOWING ANNUAL PRODUCTION OF LIMESTONE IN UGANDA BETWEEN 2010 AND 2015 (IN TONES)

Note that;

- ✓ Bars must be separated.
- ✓ Ignore differences in width of bars and award for accuracy, however, he/she loses for horizontal scale
- ✓ Vertical scale should be consistent.
- ✓ Vertical scale should start from zero
- ✓ MI (title, consistent VS, accurate HS)
- ✓ Where the candidate puts (000) tones in the title and along the VS, ignore the (000) in the title & award for accuracy.
- ✓ Where the candidate breaks the VS line at the line of origin, look for consistence along the VS & award for accuracy.
- ✓ Where the candidate combines the bars, award only the first if it's accurately plotted.
- ✓ Years along the HS should be consistent with the table in the question paper.
- ✓ Where the candidate plots only the values in the table award for only the first bar.





**(b) Trend of annual limestone production in Uganda between 2010 & 2015**

- ✓ Between 2010 & 2015, there was a general increase in limestone production by 344,986 tones from 634,674 to 979,660 tones
- ✓ Between 2010 & 2011, it increased by 29,765 tones from 634,674 to 932,349 tones
- ✓ Between 2011 & 2012, it increased by 3915 tones from 932,349 to 936,264 tones
- ✓ Between 2012 & 2013, it declined/decreased by 13,892 tones from 936,264 to 922,372 tones.
- ✓ Between 2014 & 2015, it decreased by 110,580 tones from 1,090,240 to 979,660 tones.
- ✓ Between 2010 to 2015, the trend is fluctuating/unstable

NB. Award for trend identified ie change in production and quantity of change.

Double tick at fluctuating trend. ✓✓

Any 2x2 = 04 mks



**(c) Factors for increasing trend include;**

- ❖ Discovery/exposure/availability of limestone deposits in Tororo, Karamoja, Hima, Moyo etc leading to increase in production.
- ❖ Favourable /positive/supportive government policy which has led to opening up of more limestone mining areas.
- ❖ Increased capital investment by local & foreign investors in limestone mining & processing eg at Hima & Tororo.
- ❖ Ready/increased market for limestone & its products due to growing construction industry.
- ❖ Improved technology to exploit & process limestone.
- ❖ Availability of adequate capital to operate mining activities.
- ❖ Availability of skilled labour to extract and process limestone.
- ❖ Improved transport for marketing and transportation of limestone.
- ❖ Availability of power and energy for processing limestone.
- ❖ Presence of land for establishing limestone processing industries.
- ❖ Rehabilitation and construction of more limestone processing industries such as Tororo, Hima, and Kampala cement industries.
- ❖ Political stability & security encouraged investment in limestone mining.

**Factors for decreasing trend;**

- ❖ Low levels of technology limit exploitation and processing of limestone.
- ❖ Exhaustion of limestone deposits limit production.
- ❖ Insecurity in some areas scare away investors such as ADF in Kasese
- ❖ Low levels of research/exploitation limit mining sites.
- ❖ Corruption/beaucracy in issuing mining licenses limits investment and lower production.
- ❖ Inaccessibility/remoteness of some limestone mining areas discourages exploitation.
- ❖ Competition for market from other limestone mining countries limits production.
- ❖ Conservativeness by natives in some areas to allow investors delay production.
- ❖ Limited capital to invest in limestone production.
- ❖ Limited power supply hinder extraction and processing of limestone.
- ❖ Shortage of skilled labour limits output.

NB. Identification (id) = 03mks, Explanation (ex) = 03mks

Total = 06mks

✓ Candidates may score from either positive factors or negative factors

**(d) Measures that should be taken to improve the mining industry in Ug. include;**

- Training more skilled labour to extract and process minerals.
- Carry out research and exploration to expose more mineral deposits.
- Adopting and using modern/appropriate mining technologies to increase production.
- Opening up more mining sites to expand the mining industry.
- Construction and rehabilitation of transport routes to link mining sites to market centres or processing industries.
- Conducting environmental impact assessment to harmonize mining activities.



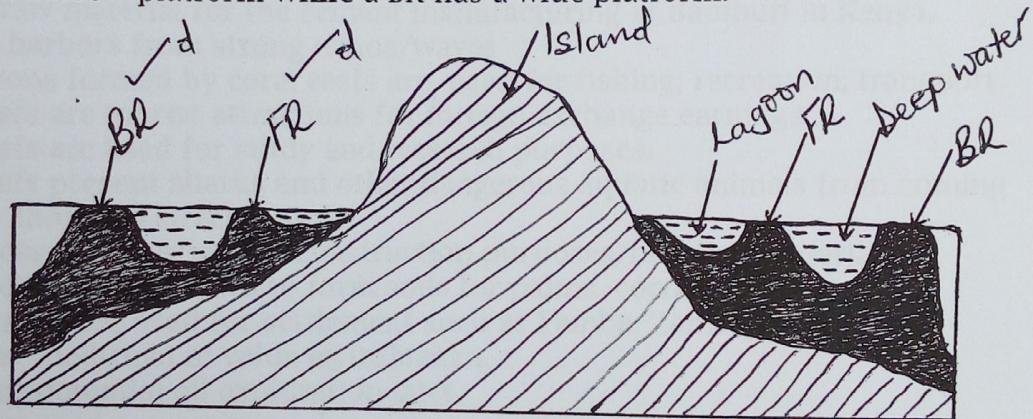
- Regulating mining communities to streamline mining activities.
- Enhancing regional co-operation to share infrastructure/widen market for minerals.
- Encouraging local and foreign investment in mining activities.
- Strengthening security in mining areas to attract investment.
- Intensive advertisement of the mineral resource potential to attract market and investors.
- Setting up more power stations/sources to run mineral processing industries.

5(a) Differences between a Fringing reef (FR) and Barrier reef (BR) are;

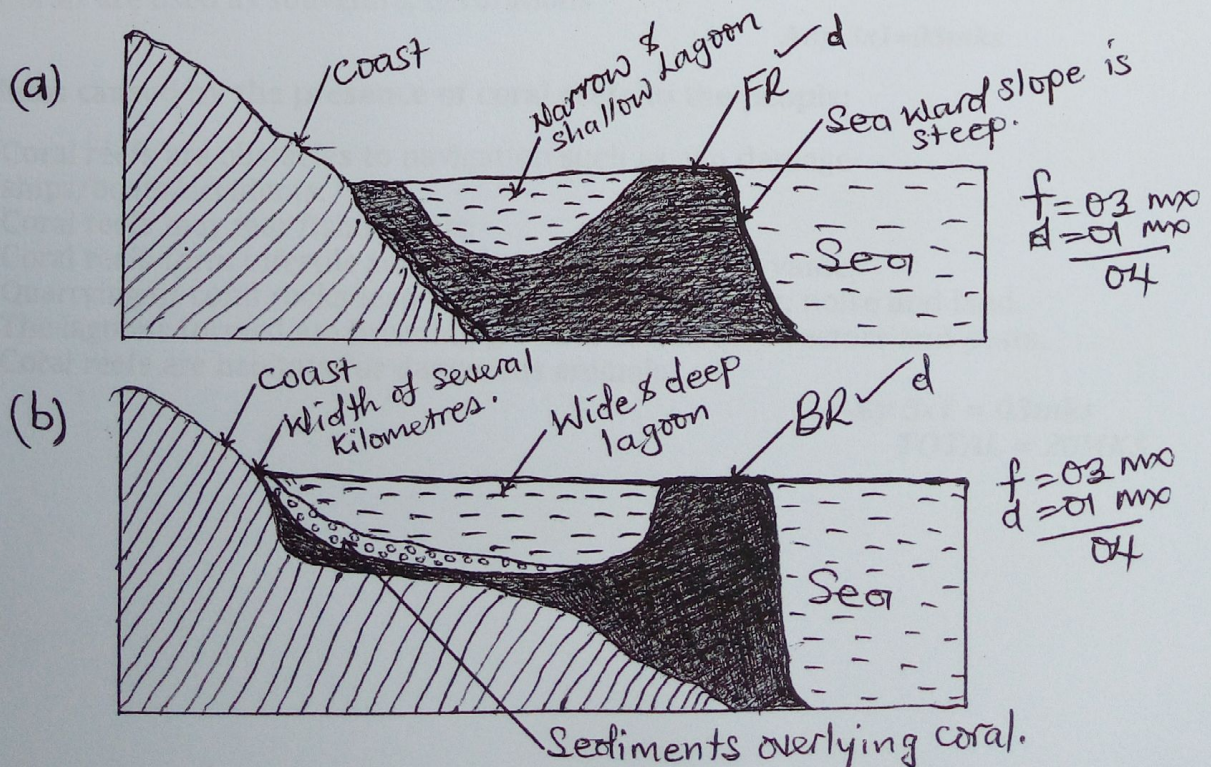
- A FR is found closer to the coast or attached to the coast **while** a BR is found far/further away from the coast.
- A FR is separated from the coast by a shallow lagoon **while** a BR is separated from the coast by a deep lagoon.
- A lagoon for FR may dry up at a low tide **while** a lagoon for a BR is permanent.
- A FR is separated from the coast by a narrow lagoon **while** a BR is separated from the coast by a wide lagoon.
- The platform of a FR is exposed at a low tide **while** the platform for a BR is not exposed at a low tide.
- A FR has a narrow platform **while** a BR has a wide platform.

Illustrations

EITHER:



OR





**(b) Factors for the growth of coral reefs along the coast of E.A include;**

- ✓ Presence of warm water temperature above 21°C for proper growth of coral polyps. *id*
- ✓ Presence of clear/clean/sediment free water to allow penetration of sunlight. *ex*
- ✓ Presence of salty water for calcium formation. *ex*
- ✓ Presence of abundant supply of planktons for polyps to feed on. *ex*
- ✓ Presence of well oxygenated water for the survival of coral polyps. *ex*
- ✓ Presence of shallow water to allow penetration of sunlight for growth of planktons. *id*
- ✓ Presence of calm water to allow accumulation of the remains of coral polyps. *ex*
- ✓ Presence of a large, stable continental shelf which acts as a platform for accumulation of dead polyps/skeletons of polyps. *id*
- ✓ Variations in water levels to allow death and accumulation of skeletons of polyps. *id*
- ✓ Presence of other sea organisms like sea cucumbers, star fish also help in cement of the coral reefs. *ex*

Identification (id) = 03mks, Explanation (ex) = 03mks

Total = 06mks

**(c) Value of coral reefs along the E.A coast;**

- ✓ Provide raw material for the cement manufacturing at Bamburi in Kenya,
- ✓ Protects harbors from strong winds/waves
- ✓ The lagoons formed by coral reefs are used for fishing; recreation; transport
- ✓ Coral reefs are tourist attractions for foreign exchange earnings.
- ✓ Coral reefs are used for study and research purposes.
- ✓ Coral reefs prevent sharks and other dangerous aquatic animals from coming near the shores to attack people.
- ✓ Coral rocks are quarried for construction purposes/building materials.
- ✓ Coral rocks weather down to form soils for palms, coconuts etc
- ✓ Coral islands are used for settlement such as Pemba, Zanzibar etc
- ✓ Corals are medicinal in value eg influenza.
- ✓ Corals are potential oil exploration sites.
- ✓ Corals are used as souvenirs; decorations

Any 3x1=03mks

**(d) Problems caused by the presence of coral reefs to the people;**

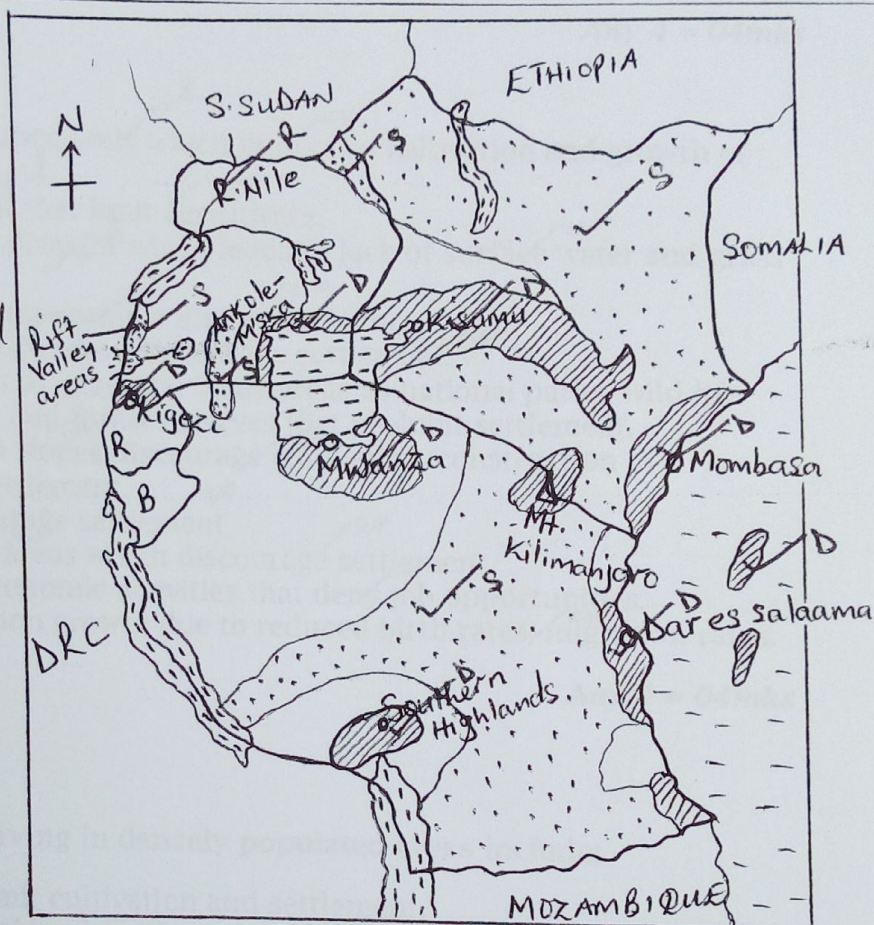
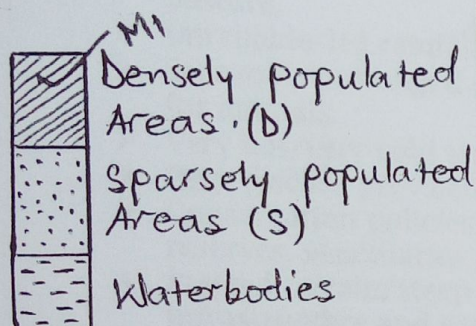
- ✓ Coral reefs are obstacles to navigation such as can damage ships/boats/accidents.
- ✓ Coral reefs may tear fishing nets.
- ✓ Coral reefs form infertile soils of limited agricultural value.
- ✓ Quarrying of coral rocks lead to pollution of air, water, noise and land.
- ✓ The lagoons formed are breeding grounds for disease vectors and pests.
- ✓ Coral reefs are habitats for dangerous animals.

Any 3x1 = 03mks

TOTAL = 20MKS



6. (a) A SKETCHMAP OF EAST AFRICA SHOWING RIVER NILE, DENSELY AND SPARSELY POPULATED AREAS.



**(b) Conditions that have led to:**

(i) dense population in areas shown on the sketch map;

- Fertile/ well drained/ volcanic alluvial soils which attract crop cultivation.
- Heavy/reliable/well distributed rainfall which encourages crop cultivation.
- Warm to cool temperatures which are conducive for settlement and cultivation.
- Low disease/pest prevalence areas attract settlement and cultivation.
- Reliable/permanent source/constant/fresh water supply for industrial and domestic use; agricultural purposes.
- Presence of industrial establishment/many/several/variety industries that provide employment.
- Urban centers that provide improved social services.
- Historical factors like chiefdoms/kingdoms that provided security/administrative services.



- Mining activities/mineral exploitation that provide jobs.
- Continued government policy of creating settlement schemes/camps.
- High population growth/natural increase due to birth rate, fertility rate, early marriage, migration, polygamy.

*Any 4 = 04mks*

**(ii) sparse population;**

- Infertility/poorly drained soils which limit crop cultivation and growth of pasture.
- Unreliable/ltd rainfall that limit agriculture.
- Seasonal /prolonged drought which leads to lack of surface water and grass for animals.
- Very hot/very cold temperatures limit settlement.
- Pest; disease prevalence areas discourage settlement.
- Conservation policies of gazetted some areas as national parks, wild life reserves, sanctuaries and forest reserves that prohibit settlement.
- Rugged terrain/steep slopes discourage cultivation/construction of infrastructure and settlement.
- Insecure areas discourage settlement.
- Remote/inaccessible areas which discourage settlement.
- Areas with limited economic activities that deny job opportunities.
- Areas of low population growth due to reduced birth rates, migration rates.

*Any 4 = 04mks*

**(c) Problems faced by people living in densely populated areas include;**

- ❖ Shortage of land which limit cultivation and settlement.
- ❖ Encroachment on marginal lands with steep slopes which lead to landslides/soil erosion; swamps which lead to floods that destroy lives and property.
- ❖ Over cultivation which results into soil exhaustion or low productivity.
- ❖ Un employment leading to low standards of living or high crime rates.
- ❖ Congestion that results into easy spread of diseases or poor hygiene.
- ❖ Pressure on the available social services leading to low standards of living.
- ❖ Increased government expenditure which leads to low development/low investment in other sectors.
- ❖ Deforestation which leads to reduced rainfall or increased temperatures.
- ❖ Land fragmentation which limits large scale farming.
- ❖ Moral decay leading to poor social habits.
- ❖ Shortage of accommodation with associated effects.

*Any 3 = 03mks*

**NB.** The problem should be explained in terms of cause/effect, so tick the cause/effect of the problem mentioned.



**(d) Steps being taken to control the effects of high population density in E.A;**

- ❖ Government policy of resettling people from densely populated areas to low populated areas such as from Bududa to Kiryandongo, from Kigezi to Nakasongora, Kibaale, Kasese.
- ❖ Establishment of industries in rural areas to attract people for jobs such as around Sukulu in Tororo, Nakasongora, Gomba etc
- ❖ Rural electrification which decentralizes economic activities eg in Sembabule, Gomba, Kalangala.
- ❖ Provision of free family planning services in several health centres in all regions of E.A.
- ❖ Massive education and awareness about the dangers of high population through radios, seminars, Televisions, drama, newspapers.
- ❖ Afforestation/reafforestation; agro forestry to modify the climate, conserve the soil and to control landslides in Bududa, Kabale, Kenya highlands.
- ❖ Setting up programmes that enhance the productivity of the people/overcome unemployment eg through prosperity for all.
- ❖ Gazetting wetlands and forest reserves through NEMA, NFA to control enhancement.
- ❖ Extension of safe water supply to rural areas of Sembabule, Kalungu etc
- ❖ Creation of environment management bodies of NEMA to monitor Environmental use etc

*Any 2x1 = 02mks*

**7 (a) (i) A = Equator**

**(ii) Pastoral tribes**

B = Turkana

C = Karimajong/ Pokot

D = Bahima

E = Masai

**(iii) Water bodies;**

1 = Indian Ocean

2= Lake Victoria



**(b) Characteristics of nomadic pastoralism**

- ✓ Seasonal movement from place to place with their animals in search for water and pasture/Transhumance following specific patterns occupying their traditional lands.
- ✓ Practice communal grazing due to communal owned land.
- ✓ Keep large numbers of cattle for prestige, bride price, insurance against disaster, wealth domestic consumption etc
- ✓ Keep local breeds which are resistant to diseases such as Ankole cattle, Boran etc
- ✓ Stay /build temporary structures/shelters/manyattas due to seasonal movements.
- ✓ Bush burning at the end of the dry season for fresh pastures at the beginning of the rain season.
- ✓ Cattle rustling to enlarge their herds/restore the lost ones.
- ✓ Poor quality animals are kept which yield low milk and meat.
- ✓ Grazing is mainly done on natural pastures.
- ✓ The practice is carried out in sparsely populated areas due to presence of land.
- ✓ Occupy areas with little /unreliable rainfall which encourage seasonal movement.

Identification (id) = 03mks mx

Explanation (ex) = 03mks mx

Total = 06 mks

**(c) Contribution of pastoralism to the development of E.A**

- ✓ Employment opportunities to herdsmen, transporters, security who earn money to improve their standards of living.
- ✓ Foreign exchange is obtained after exporting livestock products for infrastructural development.
- ✓ Source of food in form of milk, meat, blood for improving diet.
- ✓ Development of roads to link up the pastoral areas to market centres.
- ✓ Development of infrastructures such as markets, trading centres, dams, boreholes etc
- ✓ Provide raw materials to industries such as hides and skins, bones for making glue, milk to milk processing factories ( dairies for manufacture of glue and cheese)
- ✓ Source of income from the sale of animals and animal products to improve their standards of living.
- ✓ Preservation of culture for tourism such as Masai in Kenya and Tanzania.
- ✓ Source of revenue to the government after taxation of animal products for infrastructural development.
- ✓ Animals are used as beasts of burden such as transport, ploughing.
- ✓ The waste is used as a source of biogas, energy and manure for agricultural activities, smearing houses.
- ✓ Diversification of the economy.



**(d) Steps being taken to improve the way of life of nomadic pastoralists in E.A;**

- ✓ Setting up demonstration farms such as Ankole- Masaka ranch, Kaputei ranching scheme in Masai land.
- ✓ Spraying of livestock to kill pests and diseases.
- ✓ Providing dams and boreholes for provision of water.
- ✓ Control the number of livestock owned by farmers by encouraging selling.
- ✓ Setting up quarantine to control spread of diseases such as foot and mouth, East coast fever in Kenya.
- ✓ Cross breeding of local breeds with hybrid to improve breeds.
- ✓ Education awareness programs for pastoralists.
- ✓ Improvement of veterinary services such as cattle dipping.
- ✓ Introduction of organized cattle markets and milk collecting centres.
- ✓ Formation of co-operative/farmers Sacco's to ease marketing.
- ✓ Anti-stock theft units to improve security in pastoral areas.
- ✓ Extension services on scientific methods of livestock rearing.
- ✓ Agricultural diversification by encouraging crop cultivation eg Masai wheat scheme.
- ✓ Growing of fast maturing, drought resistant nutritious pastures for animals
- ✓ Formation of regional cooperation to widen the market for livestock and their products.
- ✓ Building of slaughter houses/abattoirs.

**Any 4x1 = 04 mks**

**END**